

RESOLUTION NO. 64-2025

Introduced by Mark Claus

A RESOLUTION AUTHORIZING THE INTERIM CITY MANAGER TO SUBMIT DOCUMENTATION TO ODNR-DIVISION OF WATERCRAFT FOR APPROVAL OF AN APPLICATION TO RECEIVE GRANT NAVIGATIONAL AIDS (BUOYS) AND/OR PLACEMENT OF NAVIGATIONAL AIDS (BUOYS) AND ACKNOWLEDGING THE CITY'S INTENT OF ENFORCEMENT.

WHEREAS, the Beachwood Cove Homeowners Association requested that the City make application to the Ohio Department of Natural Resources – Division of Watercraft for three (3) grant navigational aids (swim area buoys) and approval of locations for placement of the same at the Beachwood Cove beach (hereinafter, the “Application”).

WHEREAS, the City of Huron Safety Committee unanimously recommended approval of the Application to the Huron City Council at its meeting held on September 17, 2025; and

WHEREAS, the authorization to place enforceable navigational aids rests with the Ohio Department of Natural Resources – Division of Watercraft.

NOW, THEREFORE, BE IT RESOLVED BY THE COUNCIL OF THE CITY OF HURON, OHIO:

SECTION 1. That the Interim City Manager is authorized and directed to submit documentation to ODNR-Division of Watercraft for approval of the grant reward and placement of navigational aids (buoys) in Lake Erie at Beachwood Cove beach, as reflected on Exhibit “A” attached hereto and made a part hereof

SECTION 2. That this Council hereby finds and determines that all formal actions relative to the adoption of this Resolution were taken in an open meeting of this Council and that all deliberations of this Council and of its Committees, if any, which resulted in formal action, were taken in meetings open to the public in full compliance with applicable legal requirements, including O.R.C. §121.22.


SECTION 3. That this Resolution shall be in full force and effect from and immediately after its adoption.

ATTEST:


Clerk of Council

ADOPTED:

23 SEP 2025


Monty Tapp, Mayor



**Ohio Department of Natural Resources
Division of Parks & Watercraft**

Navigational Aids Grant Request

The Division of Parks & Watercraft is interested in providing navigational aids in partnership with political subdivisions to mark Ohio's waterways. The areas to be marked would be controlled navigational areas for recreational boating. The navigational aids are in strict accordance with the U.S Aids to Navigation System (USATONS). Before navigational aids are provided, it is necessary for the agency to enter into a cooperative agreement with Division of Parks & Watercraft. The terms of the agreement are as follows:

1. Navigational aids will conform to the requirements prescribed in section 1547.08 of the Ohio Revised Code.
2. Cooperating agencies will provide maps or charts of the waters involved showing placement and type of each proposed navigational aid.
3. The Division of Parks & Watercraft reserves the right to limit the number of navigational aids.
4. The cooperating agency agrees to place and maintain the navigational aids.
5. The Division assumes the cost of navigational aids, but not anchors, fastenings, or maintenance items.
6. Obligations of the state are subject to section 126.07 of the Ohio Revised Code.
7. When delivery is made, the agency will forward a signed copy of the receipt or a packing list indicating the order was received.

NOTE: Navigational Aids placed on Federal Navigable Waters (Muskingum River, Ohio River, Lake Erie, etc.) first require consent or approval from the U.S. Coast Guard. See form CG-2554 available from the US Coast Guard web site (http://www.uscg.mil/forms/cg/CG_2554.pdf). Provide an approved copy of the form and include it with your ODNR Navigational Aids Grant Request. For more information concerning CG-2554, contact Nick Gould (216-902-6074) or Doug Sharp (216-902-6070) for questions.

Send completed form to:

ATTN: PATON Private Aids Rm 2083
Command OAN 9th Coast Guard District
1240 East 9th Street
Cleveland, OH 44199-2060

Buoy requests will take approximately 6 to 8 weeks for delivery once all the terms of the agreement have been met.

Information required with this completed application:

- Maps or charts of the waters involved showing placement and types of each proposed navigational aid
- Longitude and Latitude of each marker in the form of degrees, decimal minutes (XX° XX.XXXX)
- Resolution from jurisdictional sponsor city, township, county
- For federally navigable waters: U.S. Coast Guard Private Aids to Navigation Application (CG-2554)
- For replacement navigational aids: A copy of the original documentation from the Division of Parks & Watercraft allowing placement of navigational aids

ODNR Division of Parks & Watercraft Navigational Aids Grant Request

Instructions for filling in the form

SECTION A. Under the “Requesting Agency” heading, fill out the information about the public agency that is requesting the navigational aids. This information includes who the contact person is, their mailing address, city, state and zip code. Also include a telephone and fax number where we can contact them. If you have an E-mail address, including it may assist us with communications. Under “Agency Providing Placement & Maintenance,” fill in the contact information indicated for the agency that will place and maintain the navigational aids. This address will be used for shipping unless noted otherwise in Section H.

SECTION B. Indicate if this request is for new navigational aids or replacement of existing navigational aids. If this request is for replacement navigational aids, attach a copy of the original permission documentation from ODNR Division of Watercraft to the application. For all requests, write a brief explanation of the problems or issues you will be addressing by placing/replacing the navigational aids.

SECTION C. Supply the name of the body of water where the aids will be placed (e.g. Lake Erie/Sandusky Bay) as well as the longitude and latitude in degrees decimal minutes of EACH marker. (GPS points for each marker is needed for law enforcement reasons) Indicate whether the body of water where the navigational aids will be placed is federally defined as “navigable” (Lake Erie, Muskingum or Ohio Rivers, etc.) or Ohio waters (non-navigable). Also include the county of the placement. If you can, give an estimated depth of water for the placement site and the anchoring method so the buoys will be made with the proper ballast. Information should include whether you will be using cable, chain, or rope and the size and type of anchor.

SECTION D. Provide the appropriate information in the available blanks of each question. These answers will be used as scoring criteria when we evaluate each application.

SECTION E. Check the boxes to indicate which items are applicable to your request and are included in your application packet.

SECTION F. Select the symbol type (center) and mark the buoy type (left) that you are requesting. Then indicate the quantity and the message that you want. (right)

SECTION G. If you have additional requests or comments, use this space.

SECTION H. The contact person for the agency making this request should sign and date the application.

Send the completed application via email to: Sean Landon
Grants Administrator
ODNR Division of Parks & Watercraft
Email: Sean.Landon@dnr.ohio.gov



Ohio Department of Natural Resources
Division of Parks & Watercraft

Navigational Aids Grant Request

A. Requesting Agency:

Agency: City of Huron
Contact Person: Terri Welkener
Address: 417 Main St.
City: Huron
State & Zip: OH 44839
Tel #: (419) 433-5000
E-mail: terri.welkener@huronohio.us

Agency Providing Placement & Maintenance:

This address is used for shipping unless noted in Section H.

Agency: City of Huron
Contact Person: John Orzech
Address: 417 Main St.
City: Huron
State & Zip: OH 44839
Tel #: (419) 433-5000
E-mail: john.orzech@huronohio.us

B. Justification

☒ New ☐ Replacement

We are requesting approval of three (3) "Swim Area" buoys to restrict access to swimmers only near the shoreline for the Beachwood Cove neighborhood. We are requesting both grant buoys and

location approval. In addition, we are requesting location approval (only) for two (2) mooring buoys.

The westerly mooring buoy will align with the easterly mooring buoy at Chaska Beach to clearly mark the area where watercraft are permitted.

C. Location

Body of Water: Lake Erie

County: Erie

Water Depth: 6-8 feet

Anchor Method: 10'-12' Chain; Anchor, Connectors

Proposed Navigational Aid Placement Coordinates in Degrees Decimal Minutes

Latitude & Longitude:

Marker 1 41°23'31"N, -82°31'55.7"W
Marker 3 41°23'28.6"N, -82°31'50.9"W
Marker 5 41°23'15"N, -82°31'51"W
Marker 7 _____
Marker 9 _____

Marker 2 42°23'28.9"N, -82°31'50.9"W
Marker 4 41°23'30"N, -82°32'03"W
Marker 6 _____
Marker 8 _____
Marker 10 _____

ODNR Division of Parks & Watercraft Navigational Aids Grant Request

- ☒ Federal Waters (Navigable) Lake Erie, Muskingum or Ohio River, etc.
- ☐ Ohio Waters

D. Required Information

- 3 How many public access launch ramps are on this body of water or within 5 miles of the navigational aids placement sites?
- 65 How many public access docks are on this body of water or within 5 miles of the navigational aids' placement sites?
- 74,240 What is the surface acreage of the body of water where the navigational aids will be placed?
- Unlimited What is the horsepower limit on the body of water where the navigational aids will be placed?
- No Can the general public access and use the body of water where the navigational aids will be placed?

E. Checklist of Documentation Submitted

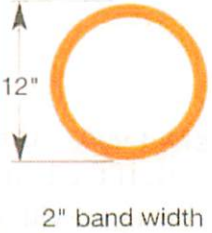
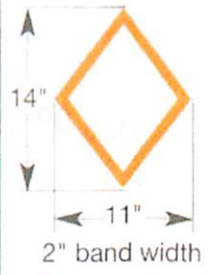
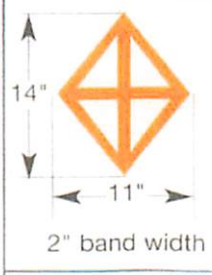
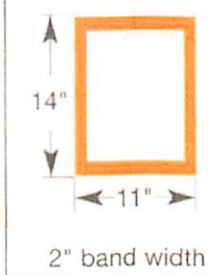
Required:

- ☒ This application, completed, signed and dated (DNR 8369)
- ☒ Chart showing location and types of navigational aids
- ☒ Longitude and Latitude of each marker
- ☒ Resolution from jurisdictional sponsor city, township, county

If Applicable:

- ☐ Approved U.S. Coast Guard Private Aids to Navigation Application (CG-2554)
- ☐ Signed documentation from ODNR Division of Parks & Watercraft permitting original buoys

F. Standard Inland Symbols and Messages

<p><u>Buoy Types</u></p> <p><input type="checkbox"/> X Heavy Duty Regulatory</p> <p><input type="checkbox"/> Float Collar Cans</p> <p><input type="checkbox"/> Other:</p>	<p>CONTROLLED AREA SYMBOL</p>  <p>12"</p> <p>2" band width</p>	<p><u>QTY</u> <u>Message</u></p> <p>___ SLOW 5 MPH</p> <p>___ SKI AREA</p> <p>___ NO SKI</p> <p>___ SLOW 10 MPH</p> <p>___ SPEED ZONE</p> <p>___ NO WAKE IDLE SPEED</p> <p>___ BOAT SWIM AREA</p>
<p><u>Buoy Types</u></p> <p><input type="checkbox"/> X Heavy Duty Regulatory</p> <p><input type="checkbox"/> Float Collar Cans</p> <p><input type="checkbox"/> Other:</p>	<p>HAZARD WARNING SYMBOL</p>  <p>14"</p> <p>11"</p> <p>2" band width</p>	<p><u>QTY</u> <u>Message</u></p> <p>___ ROCK</p> <p>___ DANGER</p> <p>___ RAPIDS</p> <p>___ SHOAL</p> <p>___ STUMP</p> <p>___ SHALLOW AREA</p> <p>___ HAZARD AREA</p> <p>___ DANGER DAM</p> <p>___ BOAT SWIM AREA</p>
<p><u>Buoy Types</u></p> <p><input checked="" type="checkbox"/> X Heavy Duty Regulatory</p> <p><input type="checkbox"/> Float Collar Cans</p> <p><input type="checkbox"/> Other:</p>	<p>RESTRICTED AREA SYMBOL</p>  <p>14"</p> <p>11"</p> <p>2" band width</p>	<p><u>QTY</u> <u>Message</u></p> <p>3 ___ SWIM AREA</p> <p>___ KEEP OUT</p> <p>___ NO BOATS</p> <p>___ BOATS KEEP OUT</p> <p>___ CLOSED AREA</p> <p>___ NO BOATING</p> <p>___ DANGER DAM</p>
<p><u>Buoy Types</u></p> <p><input type="checkbox"/> X Heavy Duty Regulatory</p> <p><input type="checkbox"/> Float Collar Cans</p> <p><input type="checkbox"/> Other:</p>	<p>INFORMATION SYMBOL</p>  <p>14"</p> <p>11"</p> <p>2" band width</p>	<p><u>QTY</u> <u>Message</u></p> <p>___ REST ROOM 1 MILE</p> <p>___ STATE PARK AHEAD</p> <p>___ MARINA ENTRANCE</p> <p>___ FISH ATTRACTOR</p>

ODNR Division of Parks & Watercraft Navigational Aids Grant Request

G. Notes or Comments:

This request is for three (3) swim area grant buoys (indicated by blue pins on the buoy location map) and buoy location approvals. If the buoy grant is denied, we request separate consideration of the buoy location approvals. In addition, we are requesting approval (only) of locations for two (2) mooring buoys (indicated by orange pins on buoy map).

H. Signature

Signature: _____



Date: 09/29/2025

Beachwood Cove Buoy Map Saved to Google Drive


File Edit View Add Tools Help




Map contents





Make Google Earth yours Complete your profile to help improve your experience


 41°23'31.0"N, -82°31'55.7"W
SWIM AREA BUOY

 42°23'28.9"N, -82°31'55.7"W
SWIM AREA BUOY

 41°23'26.6"N, -82°31'50.9"W
SWIM AREA BUOY

 41°23'30"N, -82°32'03"W
MOORING BUOY

 41°23'15"N, -82°31'51"W
MOORING BUOY



CERTIFICATION

I, Terri S. Welkener, Clerk of the Council of the City of Huron, Ohio, do hereby certify that the attached is a true and correct copy of Resolution No. 64-2025 adopted at a regular meeting of the Council of the City of Huron, Erie County, Ohio which was held on September 23, 2025.

Given under my hand and seal this 29th day of September, 2025.



Terri S. Welkener
Clerk of Council

RESOLUTION NO. 64-2025

Introduced by Mark Claus

A RESOLUTION AUTHORIZING THE INTERIM CITY MANAGER TO SUBMIT DOCUMENTATION TO ODNR-DIVISION OF WATERCRAFT FOR APPROVAL OF AN APPLICATION TO RECEIVE GRANT NAVIGATIONAL AIDS (BUOYS) AND/OR PLACEMENT OF NAVIGATIONAL AIDS (BUOYS) AND ACKNOWLEDGING THE CITY'S INTENT OF ENFORCEMENT.

WHEREAS, the Beachwood Cove Homeowners Association requested that the City make application to the Ohio Department of Natural Resources – Division of Watercraft for three (3) grant navigational aids (swim area buoys) and approval of locations for placement of the same at the Beachwood Cove beach (hereinafter, the "Application").

WHEREAS, the City of Huron Safety Committee unanimously recommended approval of the Application to the Huron City Council at its meeting held on September 17, 2025; and

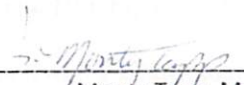
WHEREAS, the authorization to place enforceable navigational aids rests with the Ohio Department of Natural Resources – Division of Watercraft.

NOW, THEREFORE, BE IT RESOLVED BY THE COUNCIL OF THE CITY OF HURON, OHIO:

SECTION 1. That the Interim City Manager is authorized and directed to submit documentation to ODNR-Division of Watercraft for approval of the grant reward and placement of navigational aids (buoys) in Lake Erie at Beachwood Cove beach, as reflected on Exhibit "A" attached hereto and made a part hereof

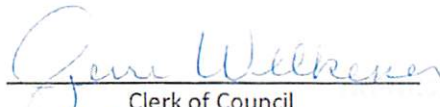
SECTION 2. That this Council hereby finds and determines that all formal actions relative to the adoption of this Resolution were taken in an open meeting of this Council and that all deliberations of this Council and of its Committees, if any, which resulted in formal action, were taken in meetings open to the public in full compliance with applicable legal requirements, including O.R.C. §121.22.

SECTION 3. That this Resolution shall be in full force and effect from and immediately after its adoption.



Monty Tapp, Mayor

ATTEST:



Clerk of Council

ADOPTED:

23 SEP 2025



**Department of
Natural Resources**



**Ohio Department of Natural Resources
Division of Parks & Watercraft**

Navigational Aids Grant Request

The Division of Parks & Watercraft is interested in providing navigational aids in partnership with political subdivisions to mark Ohio's waterways. The areas to be marked would be controlled navigational areas for recreational boating. The navigational aids are in strict accordance with the U.S Aids to Navigation System (USATONS). Before navigational aids are provided, it is necessary for the agency to enter into a cooperative agreement with Division of Parks & Watercraft. The terms of the agreement are as follows:

1. Navigational aids will conform to the requirements prescribed in section 1547.08 of the Ohio Revised Code.
2. Cooperating agencies will provide maps or charts of the waters involved showing placement and type of each proposed navigational aid.
3. The Division of Parks & Watercraft reserves the right to limit the number of navigational aids.
4. The cooperating agency agrees to place and maintain the navigational aids.
5. The Division assumes the cost of navigational aids, but not anchors, fastenings, or maintenance items.
6. Obligations of the state are subject to section 126.07 of the Ohio Revised Code.
7. When delivery is made, the agency will forward a signed copy of the receipt or a packing list indicating the order was received.

NOTE: Navigational Aids placed on Federal Navigable Waters (Muskingum River, Ohio River, Lake Erie, etc.) first require consent or approval from the U.S. Coast Guard. See form CG-2554 available from the US Coast Guard web site (http://www.uscg.mil/forms/cg/CG_2554.pdf). Provide an approved copy of the form and include it with your ODNR Navigational Aids Grant Request. For more information concerning CG-2554, contact Nick Gould (216-902-6074) or Doug Sharp (216-902-6070) for questions.

Send completed form to:

ATTN: PATON Private Aids Rm 2083
Command OAN 9th Coast Guard District
1240 East 9th Street
Cleveland, OH 44199-2060

Buoy requests will take approximately 6 to 8 weeks for delivery once all the terms of the agreement have been met.

Information required with this completed application:

- Maps or charts of the waters involved showing placement and types of each proposed navigational aid
- Longitude and Latitude of each marker in the form of degrees, decimal minutes (XX° XX.XXXX)
- Resolution from jurisdictional sponsor city, township, county
- For federally navigable waters: U.S. Coast Guard Private Aids to Navigation Application (CG-2554)
- For replacement navigational aids: A copy of the original documentation from the Division of Parks & Watercraft allowing placement of navigational aids

ODNR Division of Parks & Watercraft Navigational Aids Grant Request

Instructions for filling in the form

SECTION A. Under the “Requesting Agency” heading, fill out the information about the public agency that is requesting the navigational aids. This information includes who the contact person is, their mailing address, city, state and zip code. Also include a telephone and fax number where we can contact them. If you have an E-mail address, including it may assist us with communications. Under “Agency Providing Placement & Maintenance,” fill in the contact information indicated for the agency that will place and maintain the navigational aids. This address will be used for shipping unless noted otherwise in Section H.

SECTION B. Indicate if this request is for new navigational aids or replacement of existing navigational aids. If this request is for replacement navigational aids, attach a copy of the original permission documentation from ODNR Division of Watercraft to the application. For all requests, write a brief explanation of the problems or issues you will be addressing by placing/replacing the navigational aids.

SECTION C. Supply the name of the body of water where the aids will be placed (e.g. Lake Erie/Sandusky Bay) as well as the longitude and latitude in degrees decimal minutes of EACH marker. (GPS points for each marker is needed for law enforcement reasons) Indicate whether the body of water where the navigational aids will be placed is federally defined as “navigable” (Lake Erie, Muskingum or Ohio Rivers, etc.) or Ohio waters (non-navigable). Also include the county of the placement. If you can, give an estimated depth of water for the placement site and the anchoring method so the buoys will be made with the proper ballast. Information should include whether you will be using cable, chain, or rope and the size and type of anchor.

SECTION D. Provide the appropriate information in the available blanks of each question. These answers will be used as scoring criteria when we evaluate each application.

SECTION E. Check the boxes to indicate which items are applicable to your request and are included in your application packet.

SECTION F. Select the symbol type (center) and mark the buoy type (left) that you are requesting. Then indicate the quantity and the message that you want. (right)

SECTION G. If you have additional requests or comments, use this space.

SECTION H. The contact person for the agency making this request should sign and date the application.

Send the completed application via email to: Sean Landon
Grants Administrator
ODNR Division of Parks & Watercraft
Email: Sean.Landon@dnr.ohio.gov



Ohio Department of Natural Resources
Division of Parks & Watercraft

Navigational Aids Grant Request

A. Requesting Agency:

Agency: City of Huron
Contact Person: Terri Welkener
Address: 417 Main St.
City: Huron
State & Zip: OH 44839
Tel #: (419) 433-5000
E-mail: terri.welkener@huronohio.us

Agency Providing Placement & Maintenance:

This address is used for shipping unless noted in Section H.

Agency: City of Huron
Contact Person: John Orzech
Address: 417 Main St.
City: Huron
State & Zip: OH 44839
Tel #: (419) 433-5000
E-mail: john.orzech@huronohio.us

B. Justification

☒ New ☐ Replacement

We are requesting approval of three (3) "Swim Area" buoys to restrict access to swimmers only near the shoreline for the Beachwood Cove neighborhood. We are requesting both grant buoys and

location approval. In addition, we are requesting location approval (only) for two (2) mooring buoys

The westerly mooring buoy will align with the easterly mooring buoy at Chaska Beach to clearly mark the area where watercraft are permitted.

C. Location

Body of Water: Lake Erie

County: Erie

Water Depth: 6-8 feet

Anchor Method: 10'-12' Chain; Anchor, Connectors

Proposed Navigational Aid Placement Coordinates in Degrees Decimal Minutes

Latitude & Longitude:

Marker 1 41°23'31"N, -82°31'55.7W
Marker 3 41°23'26.6"N, -82°31'50.9"W
Marker 5 41°23'15"N, -82°31'51"W
Marker 7
Marker 9

Marker 2 42°23'28.9"N, -82°31'50.9"W
Marker 4 41°23'30"N, -82°32'03"W
Marker 6
Marker 8
Marker 10

ODNR Division of Parks & Watercraft Navigational Aids Grant Request

- ☒ Federal Waters (Navigable) Lake Erie, Muskingum or Ohio River, etc.
- ☐ Ohio Waters

D. Required Information

- 3 How many public access launch ramps are on this body of water or within 5 miles of the navigational aids placement sites?
- 65 How many public access docks are on this body of water or within 5 miles of the navigational aids' placement sites?
- 74,240 What is the surface acreage of the body of water where the navigational aids will be placed?
- Unlimited What is the horsepower limit on the body of water where the navigational aids will be placed?
- No Can the general public access and use the body of water where the navigational aids will be placed?

E. Checklist of Documentation Submitted

Required:


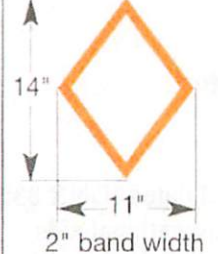
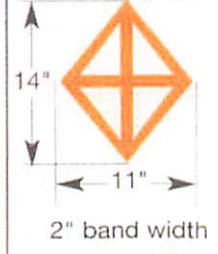
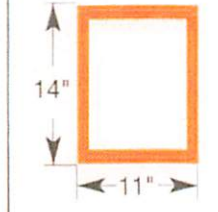
- ☒ This application, completed, signed and dated (DNR 8369)
- ☒ Chart showing location and types of navigational aids
- ☒ Longitude and Latitude of each marker
- ☒ Resolution from jurisdictional sponsor city, township, county

If Applicable:

- ☐ Approved U.S. Coast Guard Private Aids to Navigation Application (CG-2554)
- ☐ Signed documentation from ODNR Division of Parks & Watercraft permitting original buoys

ODNR Division of Parks & Watercraft Navigational Aids Grant Request

F. Standard Inland Symbols and Messages

<p><u>Buoy Types</u></p> <p><input type="checkbox"/> X Heavy Duty Regulatory</p> <p><input type="checkbox"/> Float Collar Cans</p> <p><input type="checkbox"/> Other:</p>	<p>CONTROLLED AREA SYMBOL</p>  <p>12"</p> <p>2" band width</p>	<p><u>QTY</u> <u>Message</u></p> <p>___ SLOW 5 MPH</p> <p>___ SKI AREA</p> <p>___ NO SKI</p> <p>___ SLOW 10 MPH</p> <p>___ SPEED ZONE</p> <p>___ NO WAKE IDLE SPEED</p> <p>___ BOAT SWIM AREA</p>
<p><u>Buoy Types</u></p> <p><input type="checkbox"/> X Heavy Duty Regulatory</p> <p><input type="checkbox"/> Float Collar Cans</p> <p><input type="checkbox"/> Other:</p>	<p>HAZARD WARNING SYMBOL</p>  <p>14"</p> <p>11"</p> <p>2" band width</p>	<p><u>QTY</u> <u>Message</u></p> <p>___ ROCK</p> <p>___ DANGER</p> <p>___ RAPIDS</p> <p>___ SHOAL</p> <p>___ STUMP</p> <p>___ SHALLOW AREA</p> <p>___ HAZARD AREA</p> <p>___ DANGER DAM</p> <p>___ BOAT SWIM AREA</p>
<p><u>Buoy Types</u></p> <p><input checked="" type="checkbox"/> X Heavy Duty Regulatory</p> <p><input type="checkbox"/> Float Collar Cans</p> <p><input type="checkbox"/> Other:</p>	<p>RESTRICTED AREA SYMBOL</p>  <p>14"</p> <p>11"</p> <p>2" band width</p>	<p><u>QTY</u> <u>Message</u></p> <p>3 ___ SWIM AREA</p> <p>___ KEEP OUT</p> <p>___ NO BOATS</p> <p>___ BOATS KEEP OUT</p> <p>___ CLOSED AREA</p> <p>___ NO BOATING</p> <p>___ DANGER DAM</p>
<p><u>Buoy Types</u></p> <p><input type="checkbox"/> X Heavy Duty Regulatory</p> <p><input type="checkbox"/> Float Collar Cans</p> <p><input type="checkbox"/> Other:</p>	<p>INFORMATION SYMBOL</p>  <p>14"</p> <p>11"</p> <p>2" band width</p>	<p><u>QTY</u> <u>Message</u></p> <p>___ REST ROOM 1 MILE</p> <p>___ STATE PARK AHEAD</p> <p>___ MARINA ENTRANCE</p> <p>___ FISH ATTRACTOR</p>

ODNR Division of Parks & Watercraft Navigational Aids Grant Request

G. Notes or Comments:

This request is for three (3) swim area grant buoys (indicated by blue pins on the buoy location map) and buoy location approvals. If the buoy grant is denied, we request separate consideration of the buoy location approvals. In addition, we are requesting approval (only) of locations for two (2) mooring buoys (indicated by orange pins on buoy map).

H. Signature

Signature: _____ Date: 09/29/2025

Beachwood Cove Buoy Map Saved to Google Drive

File Edit View Add Tools Help



Map contents



Make Google Earth yours Complete your profile to help improve your experience



41°23'31.0"N, -82°31'55.7"W
SWIM AREA BUOY



42°23'28.9"N, -82°31'55.7"W
SWIM AREA BUOY



41°23'26.6"N, -82°31'50.9"W
SWIM AREA BUOY



41°23'30"N, -82°32'03"W
MOORING BUOY



41°23'15"N, -82°31'51"W
MOORING BUOY

